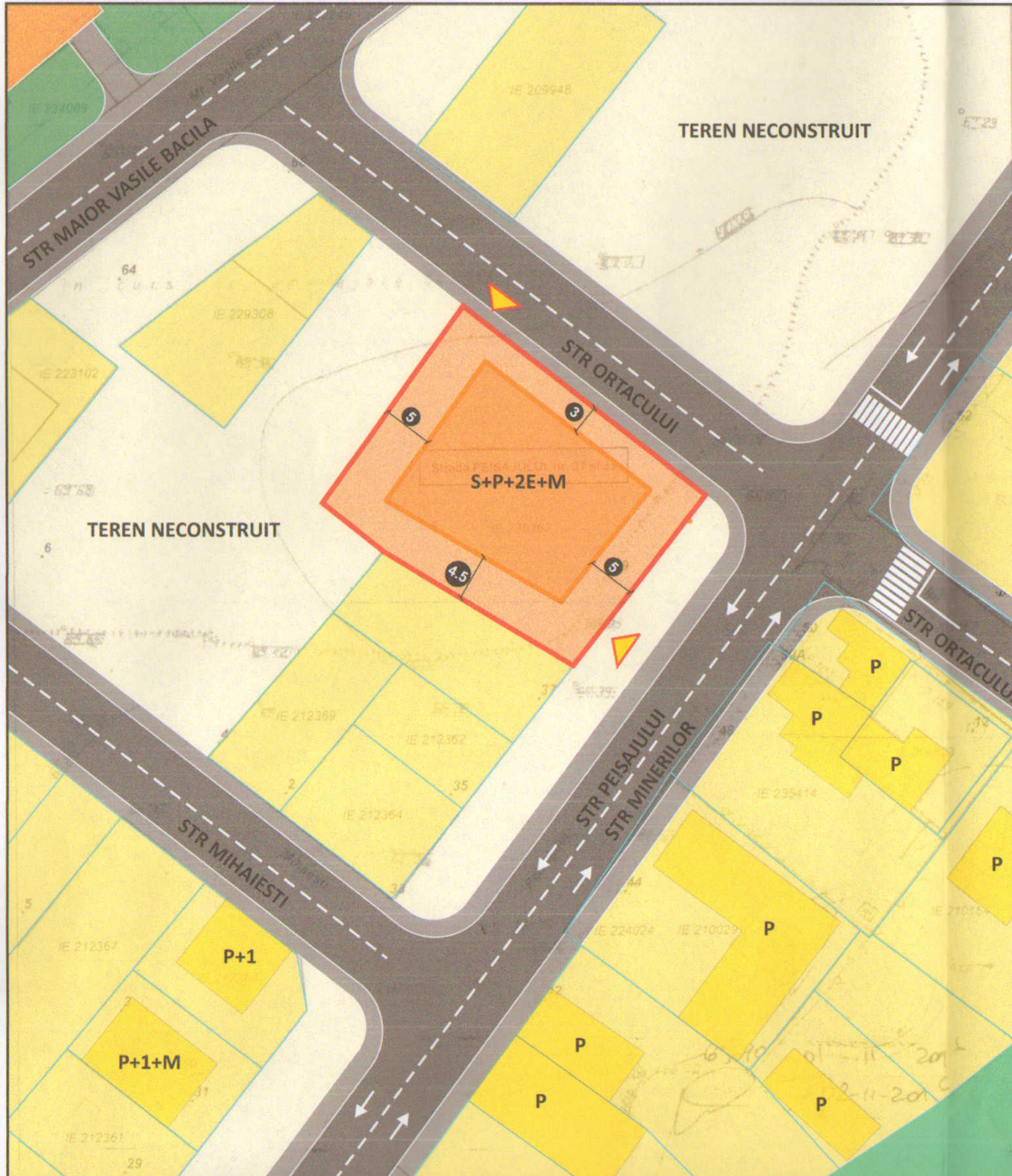
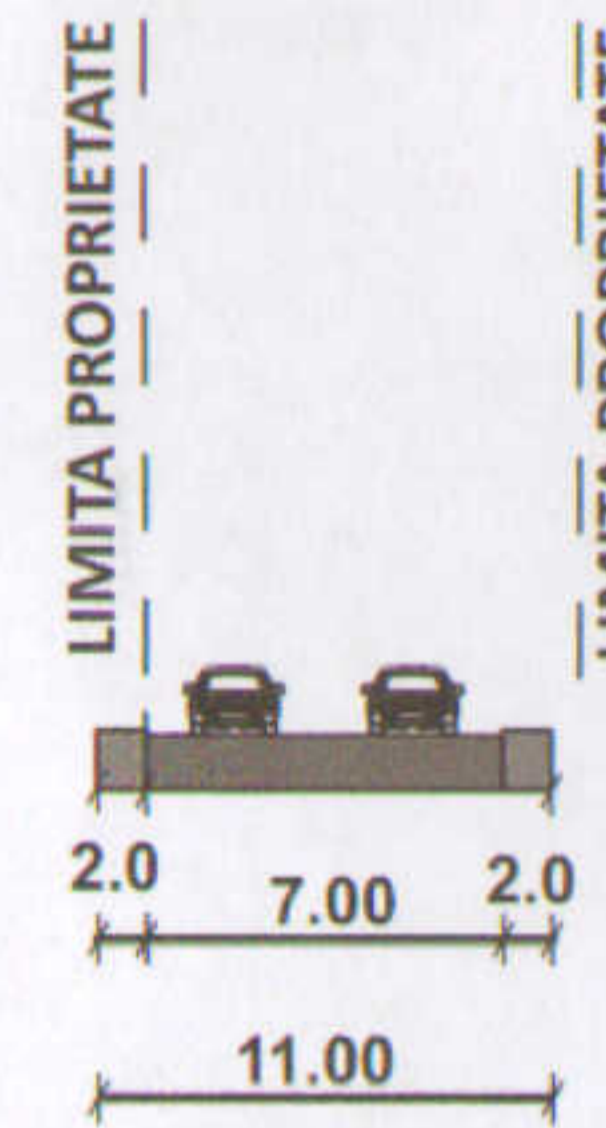


#### U.04.00. REGLEMENTARE URBANISTICA


SCARA 1/ 500



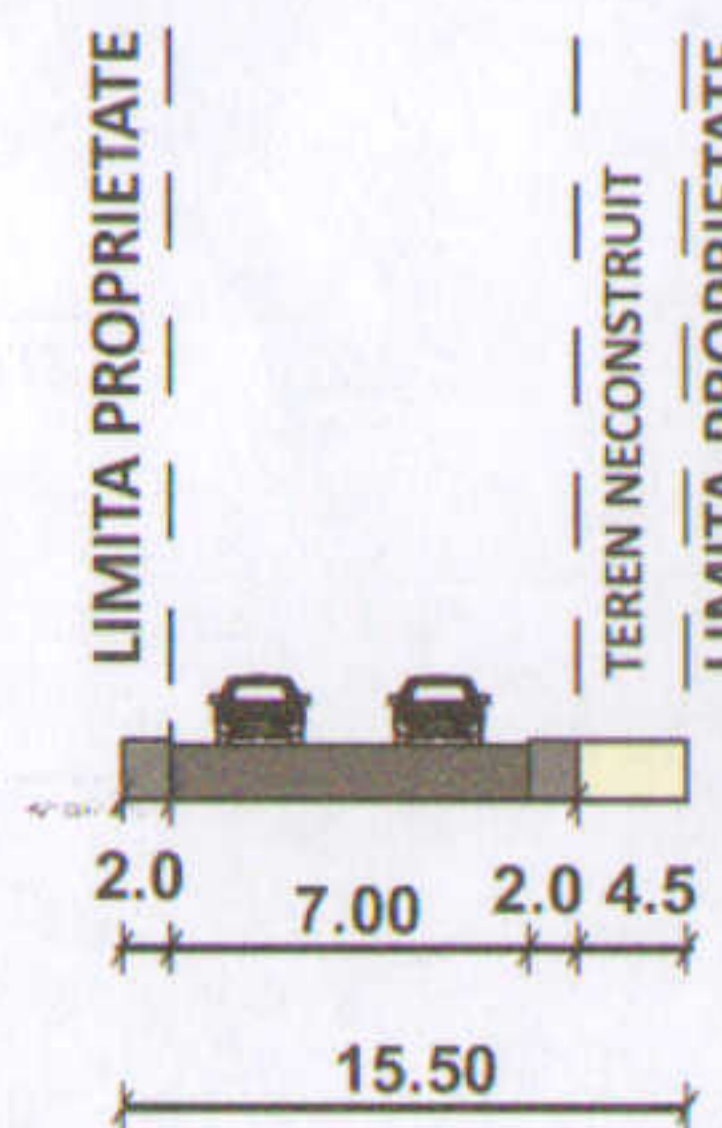
PROFIL STRADAL-STRADA ORTACULUI



PROFIL STRADAL-STRADA MIHAESTI



PROFIL STRADAL-STRADA PEISAJULUI



#### LEGENDA

##### LIMITE

- LIMITA TEREN CARE GENEREAZA PUZ
- LIMITA PARCELE

##### ZONIFICARE FUNCTIONALA

- ZONA DE LOCUINTE INDIVIDUALE
- ZONA DE LOCUINTE COLECTIVE
- TEREN LIBER DE CONSTRUCTII

##### CIRCULATIE

- CIRCULATIE CAROSABILA
- CIRCULATIE PIETONALA

##### PROPUNERE- REGLEMENTARI TEREN STUDIAT

- EDIFICABIL MAXIM ADMIS
- ▲ ACCES PE PARCELA

**IMOBIL LOCUINTE CU SPATIU COMERCIAL LA PARTER**  
S teren= 700,86 mp

Conf. DOCUMENTATIILOR DE URBANISM REALIZATE ANTERIOR  
U.T.R L1c  
P.O.T. = 45%  
C.U.T. = 1,3

DOCUMENTATIE:	IMOBIL LOCUINTE
AMPLASAMENT:	STRADA PEISAJULUI NR. 39, SECTOR 2, BUCURESTI
INITIATOR:	DOGAN METIN
BENEFICIAR:	CONSILIUL LOCAL MUN. BUCURESTI - PRIMARIA MUN. BUCURESTI
PROIECTANT:	S.C. METROPOLITAN INTERNATIONAL ARCHITECTS S.R.L.
ADRESA:	STRADA VASILE TOPLICEANU NR. 14-SECTOR 5, BUCURESTI
O.N.R.C. :	J/40 /5698/20.03.2005
PLANSĂ:	U.04.00. REGLEMENTARE URBANISTICA
SEF PROIECT:	urb. Adrian RADULESCU
PROIECTAT:	urb. Adrian RADULESCU
PROIECTAT:	arh. Dan VOICULESCU
PROIECTAT:	
SCARA:	1/500
AN:	2017
LUNA:	MARTIE
FAZA:	P.U.D.
REVIZIA:	1