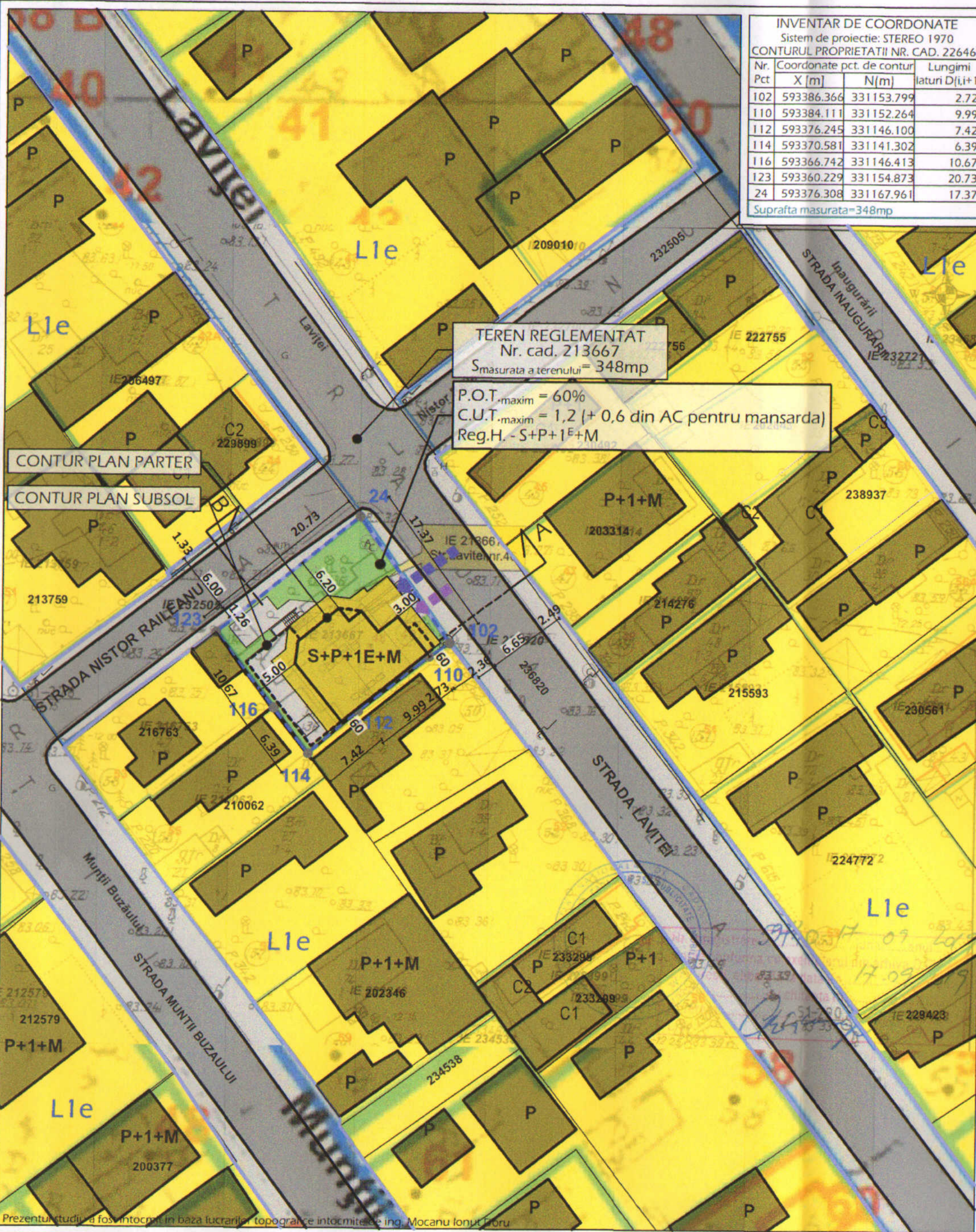


INVENTAR DE COORDONATE
Sistem de proiectie: STEREO 1970
CONTURUL PROPRIETATII NR. CAD. 226466

Nr. Pct	Coordonate pct. de contur X [m]	N [m]	Lungimi latari D(i,i+1)
102	593386.366	331153.799	2.728
110	593384.111	331152.264	9.993
112	593376.245	331146.100	7.423
114	593370.581	331141.302	6.392
116	593366.742	331146.413	10.677
123	593360.229	331154.873	20.732
24	593376.308	331167.961	17.370
Suprafata masurata=348mp			

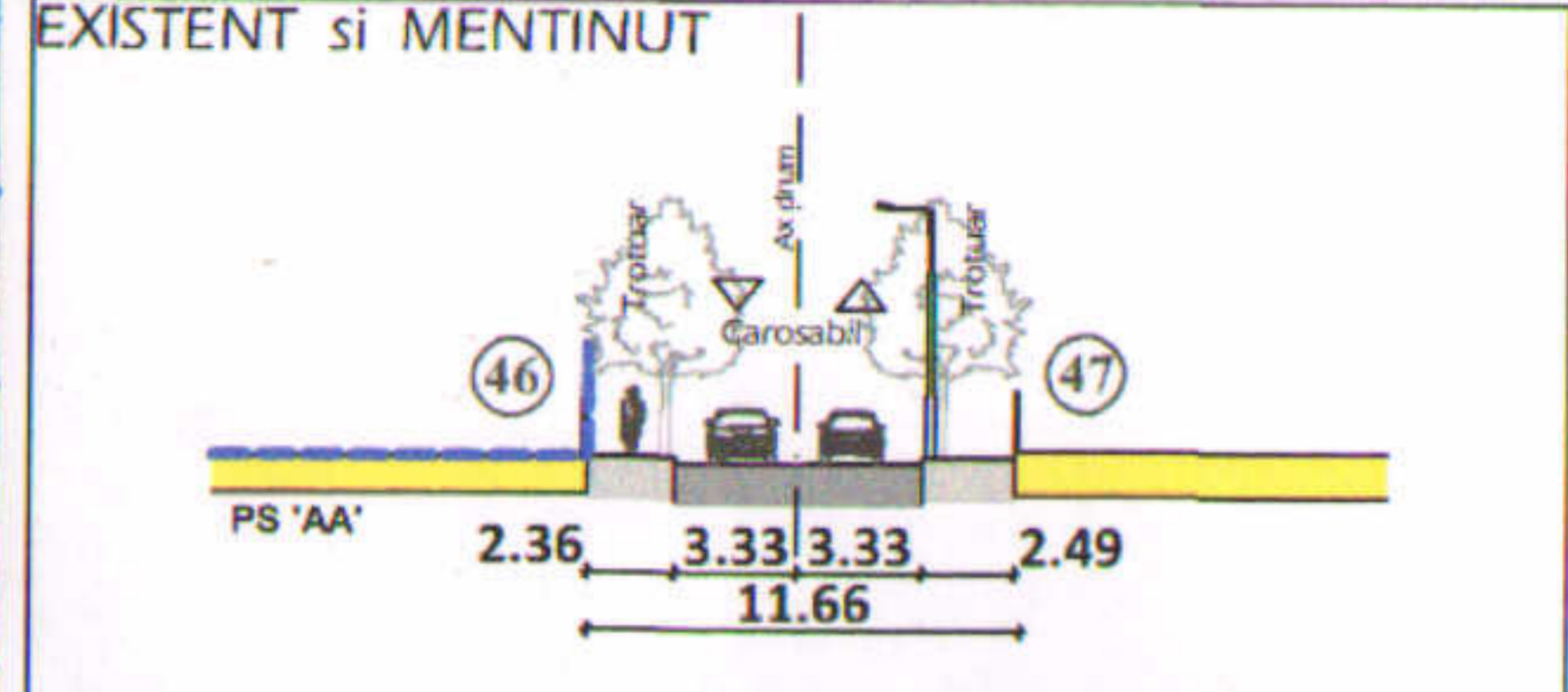


BILANT TERITORIAL (EXISTENT / PROPUIS)

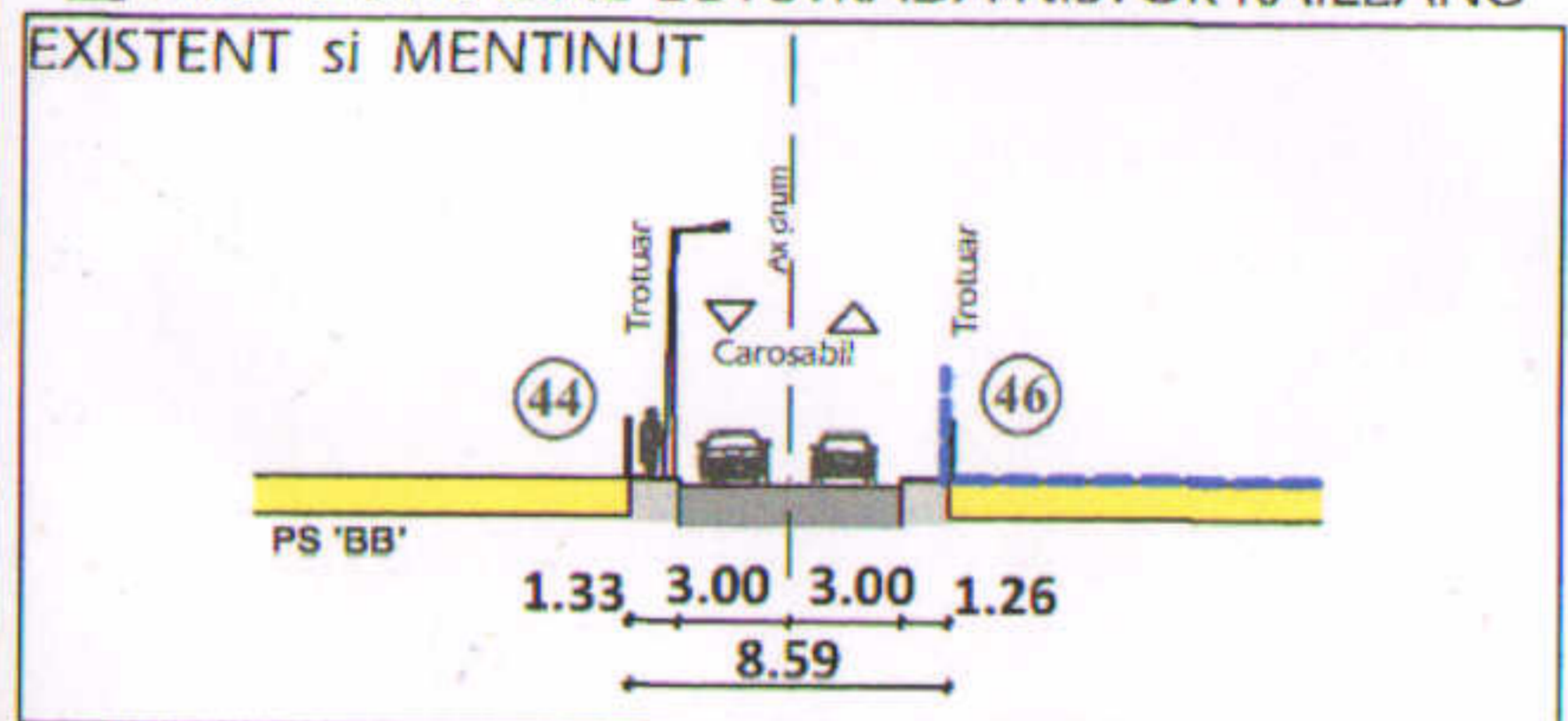
	EXISTENT		PROPUIS	
	S (mp)	P (%)	S (mp)	P (%)
Ocupat de constructii	-	-	106mp	30,46%
Alei pietonale	48mp	13,80%	113mp	32,47%
Alei carosabile / parcare	-	-	18mp	5,17%
Spatii plantate	300mp	86,20%	111mp	31,90%
TOTAL	348mp	100%	348mp	100%

* Conform propunerii se va realiza o locuinta individuala cu suprafata construita desfasurata de 373 mp.

PROFIL STRADAL 'AA': STRADA LAVITEI



PROFIL STRADAL 'BB': STRADA NISTOR RAILEANU



Prezentul studiu a fost intocmit in baza lucrarilor topografice intocmita de ing. Mocanu Ionut Floru